

State of Wyoming Corner Record

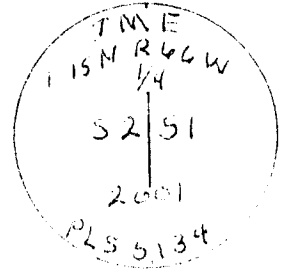
(In compliance with the CORNER PERPETUATION AND FILING ACT, Wyoming Statutes, 1977, Section 36-11-101, et. seq., and the Rules and Regulations of the Board of Registration for Professional Engineers and Professional Land Surveyors)

Reverse side of this form may be used if more space is needed.

Record of original survey and citation of source of historical information (if corner is lost or obliterated). Description of corner monumentation evidence found and/or monument and accessories established to perpetuate the location of this corner. Sketch of relative location of monumen., accessories, and reference points with course and distance to adjacent corner(s) (if determined in this survey). Method and rationale for reestablishment of lost or obliterated corner.

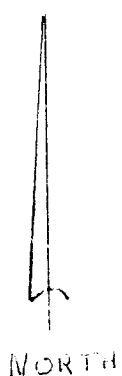
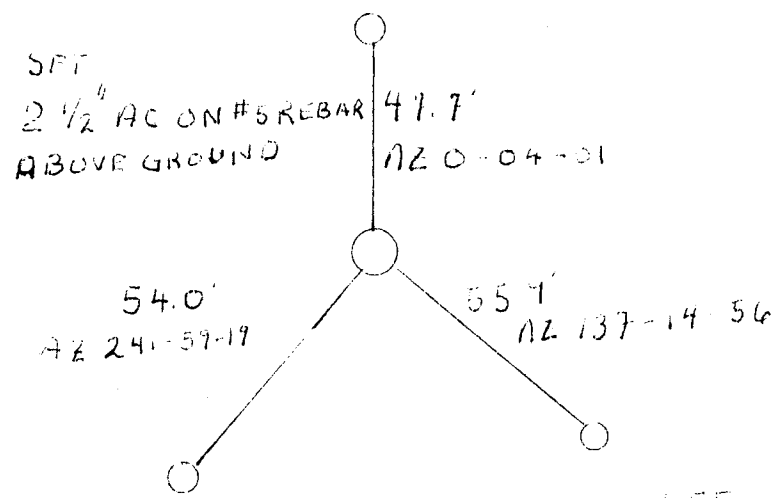
2 1/2" ALUMINUM CAP SET
 APPROX. 0.2' ABOVE GROUND
 ALSO SET THREE R.M.S
 WGS 84

LATITUDE 41° 10' 48.61276" N
 LONGITUDE 104° 57' 48.73077" W
 HEIGHT 6466.775 FT.



Replaces stone monument that was destroyed during pipeline construction.

SET
 2" AC ON #5 REBAR
 STAMPED WC



SET
 2" AC ON #5 REBAR
 STAMPED WC

SET
 2" AC ON #5 REBAR
 STAMPED WC

Bearings relative to
 Grid North - WY SFC
 East Zone



RECORDED 2/07/2002 AT 10:50 AM REC# 314561 BK# 1635 PG# 52
 DEBRA K. LATHROP, CLERK OF LARAMIE COUNTY, WY PAGE 1 OF 1

Date of Field Work: OCT 29, 2001 Office Reference: BOOK 633 PG 37 9704RS

CROSS INDEX DIAGRAM


1	2	3	4	5	6	7	8	9	10	11	12	13	14	15	16	17	18	19	20	21	22	23	24	25	
A																									A
B																									B
C	6																								C
D																									D
E																									E
F																									F
G	7																								G
H																									H
J																									J
K																									K
L	10																								L
M																									M
N																									N
O																									O
P	19																								P
Q																									Q
R																									R
S																									S
T	30																								T
U																									U
V																									V
W																									W
X																									X
Y	31																								Y
Z																									Z

Firm/Agency, Address

This corner record was prepared by me or under my direction and supervision.
 SEAL & SIGNATURE

INBERG - MILLER ENGINEERS
 124 EAST MAIN STREET
 RIVERTON, WY 82501-4397
 (307) 856-8136

Telephone Number: _____



Corner Name: E 1/4 CORNER Section: 2 T. 15 N. R. 66 W. 6th P.M. Cross-Index No.: 21-C
 SBRPEPLS/PLSW: March 1994